

Appendix [C]

PACHCI Assessment

Stage 1 TfNSW assessment

Procedure for Aboriginal cultural heritage consultation and investigation: Resource 3

Aim

The project manager (or their representative) must provide the information requested in this checklist to the regional Aboriginal cultural heritage adviser. This information will assist them in determining whether the project may affect Aboriginal cultural heritage in accordance with Stage 1 of the procedure.

Please **provide** this completed cover sheet, along with the required information, to your regional Aboriginal cultural heritage adviser.

Contact details for this project

Name of project:

P.0067958 HW16 Bruxner Highway - Mallanganee Range Willock Street - Rehabilitation of S5390 - S5400

WBS for Aboriginal Heritage: P.0067958.04.001.004

Project Manager

Ross Gersekowski

0403 098 102

Ross.Gersekowski@transport.nsw.gov.au

Environmental Officer undertaking/managing the environmental impact assessment

Kate Dallimore

02 6640 1341

0429 445 512

Kate.DALLIMORE@transport.nsw.gov.au

Corporate communications officer, if any

Prudence Burke





02 6640 2857

0439 607 372

Prudence.Burke@transport.nsw.gov.au

Date: 12/01/22

Action	Status
<p>Item 1 Attach an overview of the project. The overview must include the known scope and extent of the proposed works; compound site requirements; access and movement of plant; re-location and/or provision of utilities; the location of noise walls, sedimentation basins, shared pathways, cycle ways, etc...</p>	<p style="text-align: center;"><input checked="" type="checkbox"/> Concept Drawings</p>
<p>Item 2 Attach a map/plan of the study area that clearly outlines the extent and scope of the project. The map/plan should also include topographical information where available.</p>	<p style="text-align: center;"><input checked="" type="checkbox"/> Attached below</p>
<p>Item 3 If land acquisition is required, provide details about this.</p>	<p style="text-align: center;"><input checked="" type="checkbox"/> No Acquisition</p>
<p>Item 4 Attach a brief description of current and past land use, where known. For example, the study area land is currently used as a car park/road reserve/farming/etc. and was formally used for a car park/road reserve/farming/etc...</p>	<p style="text-align: center;"><input checked="" type="checkbox"/> Existing road reserve/use</p>
<p>Item 5 Describe the timeframe for the project along with key milestones and deliverables.</p>	<p style="text-align: center;"><input checked="" type="checkbox"/> Construction June 2022 until March 2023 (weather permitting)</p>
<p>Item 6 Please attach the results of the Office of Environment and Heritage's Aboriginal Heritage Information Management System (AHIMS) Basic Search - http://www.environment.nsw.gov.au/licences/WhatInformationCanYouObtainFromAHIMS.htm</p> <p>If required, please include the results of an AHIMS Extensive Search. These results should be plotted on a map/plan covering the study area.</p>	<p style="text-align: center;"><input checked="" type="checkbox"/> Link attached. No finds registered</p>
<p>Item 7 Attach the results of the following heritage searches relevant to the study area:</p> <ul style="list-style-type: none"> • Native Title Register search • State Heritage Inventory search • Australian Heritage Database search 	<p style="text-align: center;"><input checked="" type="checkbox"/> Work is within the existing road reserve, a disturbed zone</p>
<p>Item 8 Attach a copy of any heritage assessment (Aboriginal or non-Aboriginal) previously prepared for the study area/project?</p>	<p style="text-align: center;"><input checked="" type="checkbox"/> Nil known</p>
<p>Item 9 Attach a copy of any environmental impact assessment previously prepared for the study area/project?</p>	<p style="text-align: center;"><input checked="" type="checkbox"/> Mallangane West Slip Remediation Works MWREF (September 2015) & Mallangane Step 2 Memo (July 2021) attached</p>

Action	Status	Links
<p>Item 1 Attach an overview of the project. The overview must include the known scope and extent of the proposed works; compound site requirements; access and movement of plant; re-location and/or provision of utilities; the location of noise walls, sedimentation</p>	<p style="text-align: center;"><input checked="" type="checkbox"/></p> <p>Concept Drawings</p>	<p style="text-align: center;"> Concept Design.obr</p>
<p>Item 6 Please attach the results of the Office of Environment and Heritage's Aboriginal Heritage Information Management System (AHIMS) Basic Search - http://www.environment.nsw.gov.au/licences/WhatInformationCanYouObtainFromAHIMS.htm</p> <p>If required, please include the results of an AHIMS Extensive Search. These results</p>	<p style="text-align: center;"><input checked="" type="checkbox"/></p> <p>Link attached. No finds registered</p>	<p style="text-align: center;"> 20211103 hw 16 seg.5390to5400 AHI</p>
<p>Item 9 Attach a copy of any environmental impact assessment previously prepared for the study area/project?</p>	<p style="text-align: center;"><input checked="" type="checkbox"/></p> <p>Mallangane West Slip Remediation Works MWREF (September 2015) & Mallangane Step 2 Memo (July 2021) attached</p>	<p style="text-align: center;"> Reconeco_Mallangane West Stage 2_</p> <p style="text-align: center;"> eia-p05-g01-t03 - Mallangane Natio</p>

HW16 Bruxner Highway - Mallangane Range Willock Street - Rehabilitation of S5390 - S5400

Legend



Heading towards
Tabulam
←

Heading towards
Casino
→

Ross Gersekowski
Level 3 76 Victoria Street
Grafton New South Wales 2460
Attention: Ross Gersekowski

Date: 03 November 2021

Email: ross.gersekowski@transport.nsw.gov.au

Dear Sir or Madam:

AHIMS Web Service search for the following area at Lat, Long From : -28.91, 152.71 - Lat, Long To : -28.89, 152.74, conducted by Ross Gersekowski on 03 November 2021.

The context area of your search is shown in the map below. Please note that the map does not accurately display the exact boundaries of the search as defined in the paragraph above. The map is to be used for general reference purposes only.



A search of Heritage NSW AHIMS Web Services (Aboriginal Heritage Information Management System) has shown that:

0	Aboriginal sites are recorded in or near the above location.
0	Aboriginal places have been declared in or near the above location. *

If your search shows Aboriginal sites or places what should you do?

- You must do an extensive search if AHIMS has shown that there are Aboriginal sites or places recorded in the search area.
- If you are checking AHIMS as a part of your due diligence, refer to the next steps of the Due Diligence Code of practice.
- You can get further information about Aboriginal places by looking at the gazettal notice that declared it. Aboriginal places gazetted after 2001 are available on the [NSW Government Gazette \(https://www.legislation.nsw.gov.au/gazette\)](https://www.legislation.nsw.gov.au/gazette) website. Gazettal notices published prior to 2001 can be obtained from Heritage NSW upon request

Important information about your AHIMS search

- The information derived from the AHIMS search is only to be used for the purpose for which it was requested. It is not to be made available to the public.
- AHIMS records information about Aboriginal sites that have been provided to Heritage NSW and Aboriginal places that have been declared by the Minister;
- Information recorded on AHIMS may vary in its accuracy and may not be up to date. Location details are recorded as grid references and it is important to note that there may be errors or omissions in these recordings,
- Some parts of New South Wales have not been investigated in detail and there may be fewer records of Aboriginal sites in those areas. These areas may contain Aboriginal sites which are not recorded on AHIMS.
- Aboriginal objects are protected under the National Parks and Wildlife Act 1974 even if they are not recorded as a site on AHIMS.
- This search can form part of your due diligence and remains valid for 12 months.